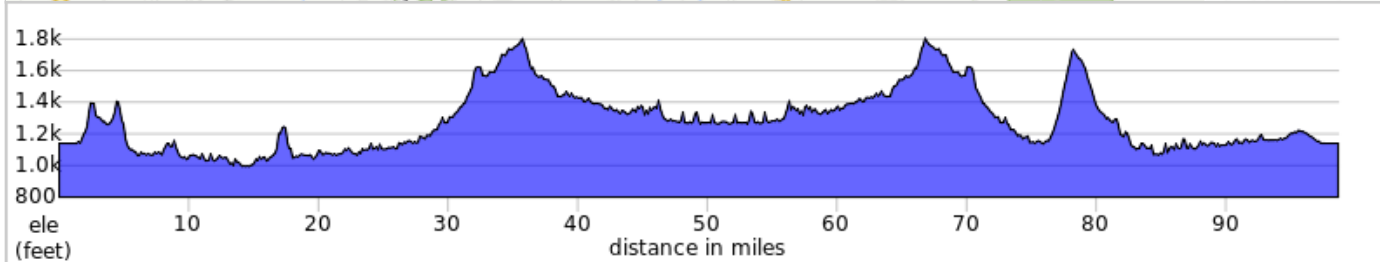


















RTC - (Century) 99 miles - White Route 2022














- A. Sharp downhill curve (Sharp right)
- B. Calvin Aid Station
- C. Cubage Aid Station
- D. Cawood Aid Station and Turn around
- E. Faith Temple Aid Station



RTC - (Century) 99 miles - White Route 2022

| Dist | Type | Next |
|------|---|------|
| 0.0 |  | 0.0 |
| 0.0 |  | 1.0 |
| 1.1 |  | 0.1 |
| 1.2 |  | 0.0 |
| 1.3 |  | 1.3 |
| 2.6 |  | 3.9 |
| 6.5 |  | 0.5 |
| 7.0 |  | 0.7 |
| 7.7 |  | 1.4 |
| 9.1 |  | 0.1 |
| 9.2 |  | 1.7 |
| 11.0 |  | 4.1 |
| 15.0 |  | 0.1 |
| 15.1 |  | 2.7 |
| 17.8 |  | 1.4 |
| 19.3 |  | 32.0 |

19.3 miles. +1126/-1202 feet

| Dist | Type | Next |
|------|---|------|
| 51.3 |  | 0.0 |
| 51.3 |  | 0.0 |
| 51.3 |  | 33.4 |
| 84.6 |  | 0.5 |
| 85.2 |  | 2.8 |
| 88.0 |  | 0.1 |
| 88.1 |  | 3.7 |
| 91.8 |  | 3.8 |
| 95.6 |  | 3.0 |
| 98.6 |  | 0.0 |
| 98.7 |  | 0.0 |

79.4 miles. +2507/-2636 feet